



SVARTA

Directions

Svarta väggen is located about 6 km from the centre of Västervik. From the sports ground VO drive south towards Vassbäck and Ytterhult. After about 5 km you will pass the Kilmare farm on the left side and an open field. Drive past a big oak and park. To get to Svarta Väggen walk across the field on the left side and keep right about 300 m.

Characteristics

The routes are vertical and overhanging on very dark solid granit. There are potential for more new routes.

Coordinates

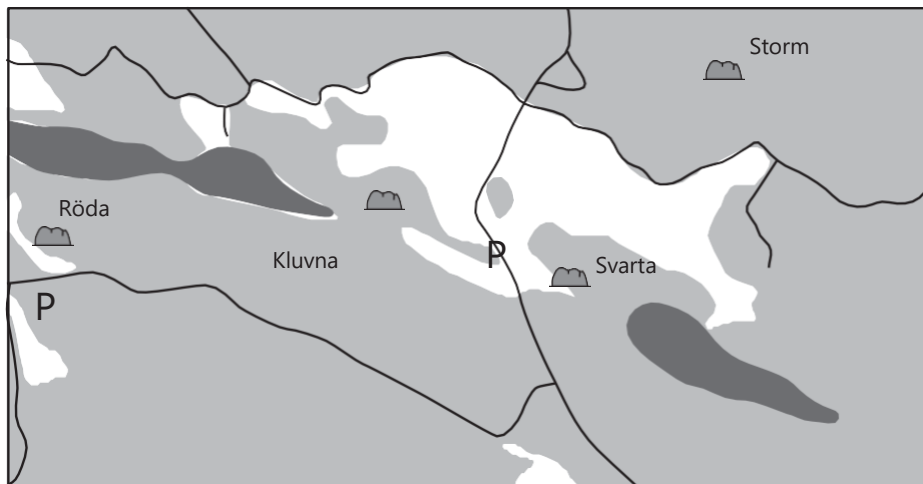
Decimal degrees

latitude: 57°42'55.0"N 16°36'57.8"E

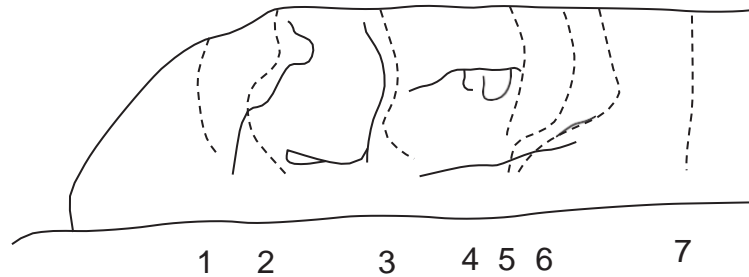
Degrees and minutes

57.71560980597046, 16.615920251000258

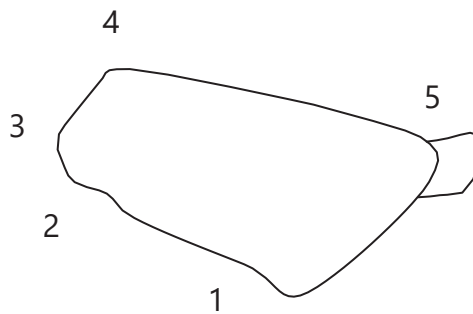
Map



Svarta väggen



Klövna stenen



Svarta väggen

1. Unct, 6B
2. The Knife, 7C
3. Pinball, 7C
4. Sideway 7A
5. Unplugg, 7B
6. Plask 7B
7. High and wild, 7A

right.

3. Mekanik, 5A sds
4. MoM, 5C sds, travers left
5. Wattot, 7C sds

Storm

1. Storm 8A

Klövna stenen

1. Mini man, 6C+ sds
2. Crack, 7A sds, travers